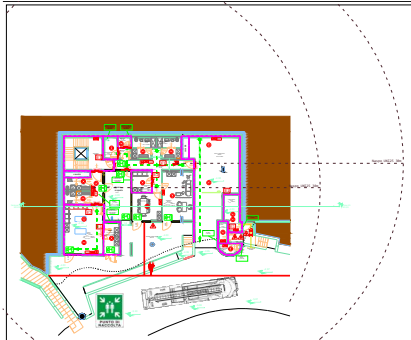

Pianta piano seminterrato - Livello 0
scala 1:100

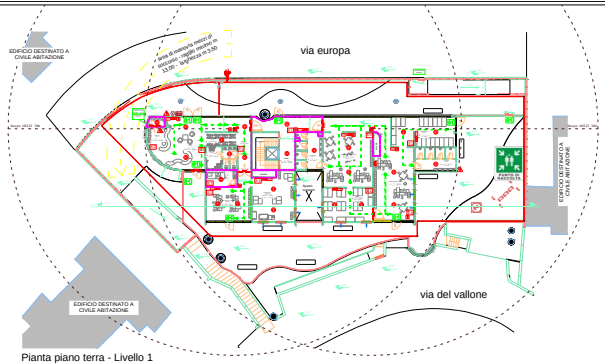


Pianta piano terra - Livello 1
scala 1:100

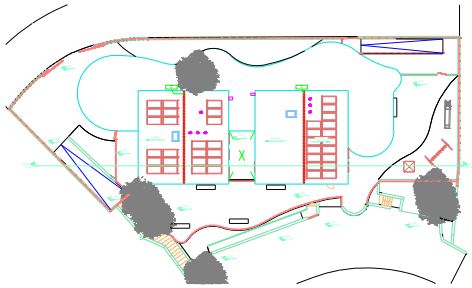

Pianta copertura
scala 1:100

Stralcio di mappa catastale

Ortofoto con identificazione edificio esistente e viabilità

Sezione - scala 1:100